






MULLAGHCLOGHER

FIGURE 8.10

WIDER AREA RAPTOR MAP

This is Crown Copyright and is reproduced with the permission of Land & Property Services under delegated authority the Controller of Her Majesty's Stationery Office. © Crown Copyright and database right 2023 Licence Number 100,220-812365

-  TURBINE LOCATIONS
-  2km TURBINE BUFFER
-  LOCATIONS OF BUZZARD PAIRS
-  RAVEN NEST LOCATION 1
-  RAVEN NEST LOCATION 2



LAYOUT DWG N/A T-LAYOUT NO. PNIRMCR041

DRAWING NUMBER
04398-RES-IMP-DR-EN-018

SCALE - 1:24,000 @ A3

ENVIRONMENTAL STATEMENT & PLANNING APPLICATION

THIS DRAWING IS THE PROPERTY OF RENEWABLE ENERGY SYSTEMS LTD. AND NO REPRODUCTION MAY BE MADE IN WHOLE OR IN PART WITHOUT PERMISSION