









MULLAGHCLOGHER

FIGURE 8.5

LOCATIONS OF BREEDING MOORLAND PASSERINES (2)

This is Crown Copyright and is reproduced with the permission of Land & Property Services under delegated authority the Controller of Her Majesty's Stationery Office.
© Crown Copyright and database right 2023 Licence Number 100,220-812365

-  TURBINE LOCATIONS
-  500m TURBINE BUFFER
-  STONECHAT TERRITORIES
-  REED BUNTING TERRITORIES
-  WREN TERRITORIES
-  WILLOW WARBLER TERRITORIES
-  REDPOLL TERRITORIES
-  SAND MARTIN LOCATION



LAYOUT DWG N/A T-LAYOUT NO. PNIMCR041

DRAWING NUMBER
04398-RES-IMP-DR-EN-013

SCALE - 1:14,000 @ A3

**ENVIRONMENTAL STATEMENT &
PLANNING APPLICATION**

THIS DRAWING IS THE PROPERTY OF RENEWABLE ENERGY
SYSTEMS LTD. AND NO REPRODUCTION MAY BE MADE IN
WHOLE OR IN PART WITHOUT PERMISSION