













## MULLAGHCLOGHER

FIGURE 8.1

### ORNITHOLOGY VIEWPOINT COVERAGE

This is Crown Copyright and is reproduced with the permission of Land & Property Services under delegated authority the Controller of Her Majesty's Stationery Office.  
© Crown Copyright and database right 2023 Licence Number 100,220-812365

-  TURBINE LOCATIONS
-  SITE BOUNDARY
-  500m TURBINE BUFFER
-  VIEWPOINTS
-  VIEWPOINT EXTENTS
-  VP1
-  VP2
-  VP3
-  VP4
-  VP5



LAYOUT DWG N/A T-LAYOUT NO. PNIMCR041

DRAWING NUMBER  
**04398-RES-IMP-DR-EN-009**

SCALE - 1:25,000 @ A3

**ENVIRONMENTAL STATEMENT &  
PLANNING APPLICATION**

THIS DRAWING IS THE PROPERTY OF RENEWABLE ENERGY  
SYSTEMS LTD. AND NO REPRODUCTION MAY BE MADE IN  
WHOLE OR IN PART WITHOUT PERMISSION

