







MULLAGHCLOGHER

FIGURE 13.1 SHADOW FLICKER ASSESSMENT

This is Crown Copyright and is reproduced with the permission of Land & Property Services under delegated authority the Controller of Her Majesty's Stationery Office. © Crown Copyright and database right 2025 Licence Number 100,220-812365

-  TURBINE LOCATIONS
-  SITE BOUNDARY
-  10 RD + MICROSITING RADIUS

PROPERTIES

-  UNOCCUPIED
-  RESIDENTIAL
-  LANDOWNER



LAYOUT DWG N/A T-LAYOUT NO. PNIMCR041

DRAWING NUMBER
04398-RES-IMP-DR-TE-001

SCALE - 1:20,000 @ A3

**ENVIRONMENTAL STATEMENT &
PLANNING APPLICATION 2025**

THIS DRAWING IS THE PROPERTY OF RENEWABLE ENERGY
SYSTEMS LTD. AND NO REPRODUCTION MAY BE MADE IN
WHOLE OR IN PART WITHOUT PERMISSION